

Apollo 920 GPS Quick Start Guide

POWER ON

To turn on the unit, press the **MENU/PWR** key. This screen will appear for a few seconds:




Startup Screen


Then the Satellite status page will appear, which is one of the screens in the Nav mode. The other Nav screens can be accessed by pressing the **UP / DOWN** arrow keys. There are 8 Nav screens in all:



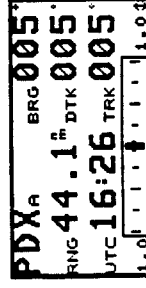
Satellite Status



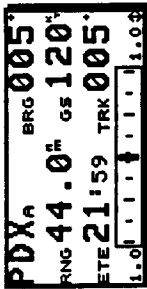
Message Screen




Lat / Lon / CDI



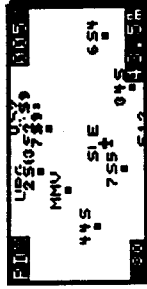
Primary Nav 1



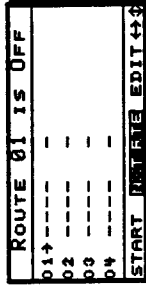
Primary Nav 2



Moving Map & Nav



Large Moving Map



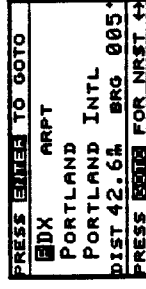
Route Mode

MOVING MAP SCREENS

The lower left corner of the Moving Map screens shows the current map scale. The scale goes from 0.1nm to 750nm. To change the scale, use the **LEFT / RIGHT** arrow keys.

NAVIGATE

To tell the unit where you want to go, press the **GOTO/NRST** key.

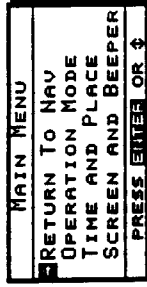


Goto Screen

Enter the identifier of the waypoint you want to go to by pressing the **UP / DOWN** arrow keys. Move between characters by pressing the **LEFT / RIGHT** arrow keys. Use this procedure to change the waypoint type (arpt, vor, ndb, int) or city name. Press **ENTER** to activate the waypoint.

MAIN MENU

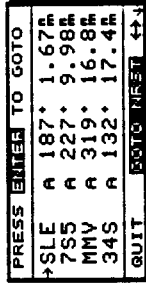
To access the Main Menu, press the **MENU/PWR** key. This screen will appear.



On this screen, press the **UP / DOWN** arrow keys to move the highlighted arrow. Note that the menu will scroll to show other options. Press the **ENTER** key to make your selection. In addition, Pressing the **MENU/PWR** key will turn on and off the backlighting of the display. Select Return To Nav to return to the Nav screens.

NEAREST WAYPOINTS

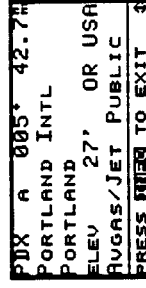
To get a list of the 30 waypoints closest to your present position, press the **GOTO/NRST** key twice. You can then select a waypoint to navigate to by using the **UP / DOWN** arrow keys. Press **ENTER** to navigate to the waypoint.



Nearest Waypoints

INFO

To view more information about a waypoint, press the **INFO** key.



Info Screen

Press the **UP / DOWN** arrow keys to view more information about the waypoint.

POWER OFF

To turn the unit off, press and hold the **MENU/PWR** for 3 seconds.